

Mainstay Mountain Medley 10-Miler

Tuxedo, NC



NC-08017-PH
EXPIRES DECEMBER 31, 2018

SPLIT LOCATIONS

START – On W side of Tajar Way, 53'9" SE of storm drain at entrance to drive of Timberline Cottages.

Mile 1 – On SW side of S. Lake Summit Rd., 19'9" SE of Duke UWT Pole #W-3-89.

Mile 2 – On N side of Mondamin Rd., even w/ W retaining entrance wall to Mondamin Camp Maintenance shed.

Mile 3 – On N side of Oteys Rd., 9'9" NW of center of 1st drainpipe SE of Green Cove Rd. intersection.

5K – On S side of Oteys Rd., 6'5" SE of 1st fence post adjacent to Duke UWT Pole #W-2-93.

Mile 4 – On S side of S. Lake Summit Rd., 4' E of stairway entrance to Residence # 1224.

Mile 5 – On E side of S. Lake Summit Rd., 26'1" SW of power meter for Residence #2311.

Mile 6 – On S side of S. Lake Summit Rd., 125' W of SBT&T Pole #25. (Orange Rebar with flag in addition)

10K – On S side of S. Lake Summit Rd., 213'6" of DPCO Pole #28. (Orange Rebar with flag in addition)

Turnaround – Center of S. Lake Summit Rd., 68' W of Point of View Ln. street sign. (Orange Rebar with flag in addition)

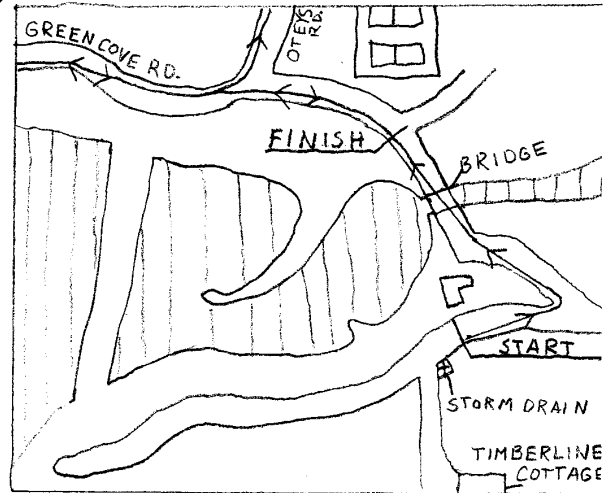
Mile 7 – On W side of S. Lake Summit Rd., 143'1" S of Pole #23. (Orange Rebar with flag in addition)

Mile 8 – On S side of S. Lake Summit Rd., 98' W of Pole #65T. (Orange Rebar with flag in addition)

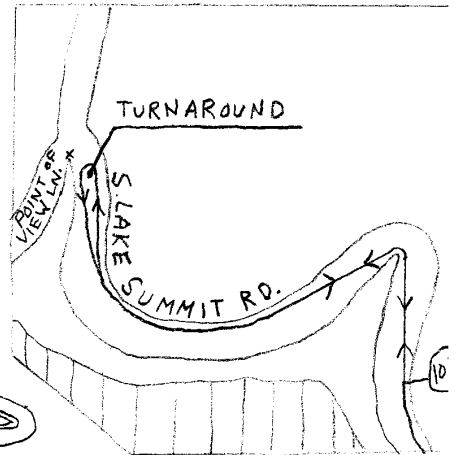
Mile 9 – On S side of S. Lake Summit Rd., 21'10" E of E edge of stairway entrance to Residence #1146.

15K – On E side of S. Lake Summit Rd., 182'9" NW of N edge of road intersection of Bell Mtn. Rd. & S. Lake Summit Rd.

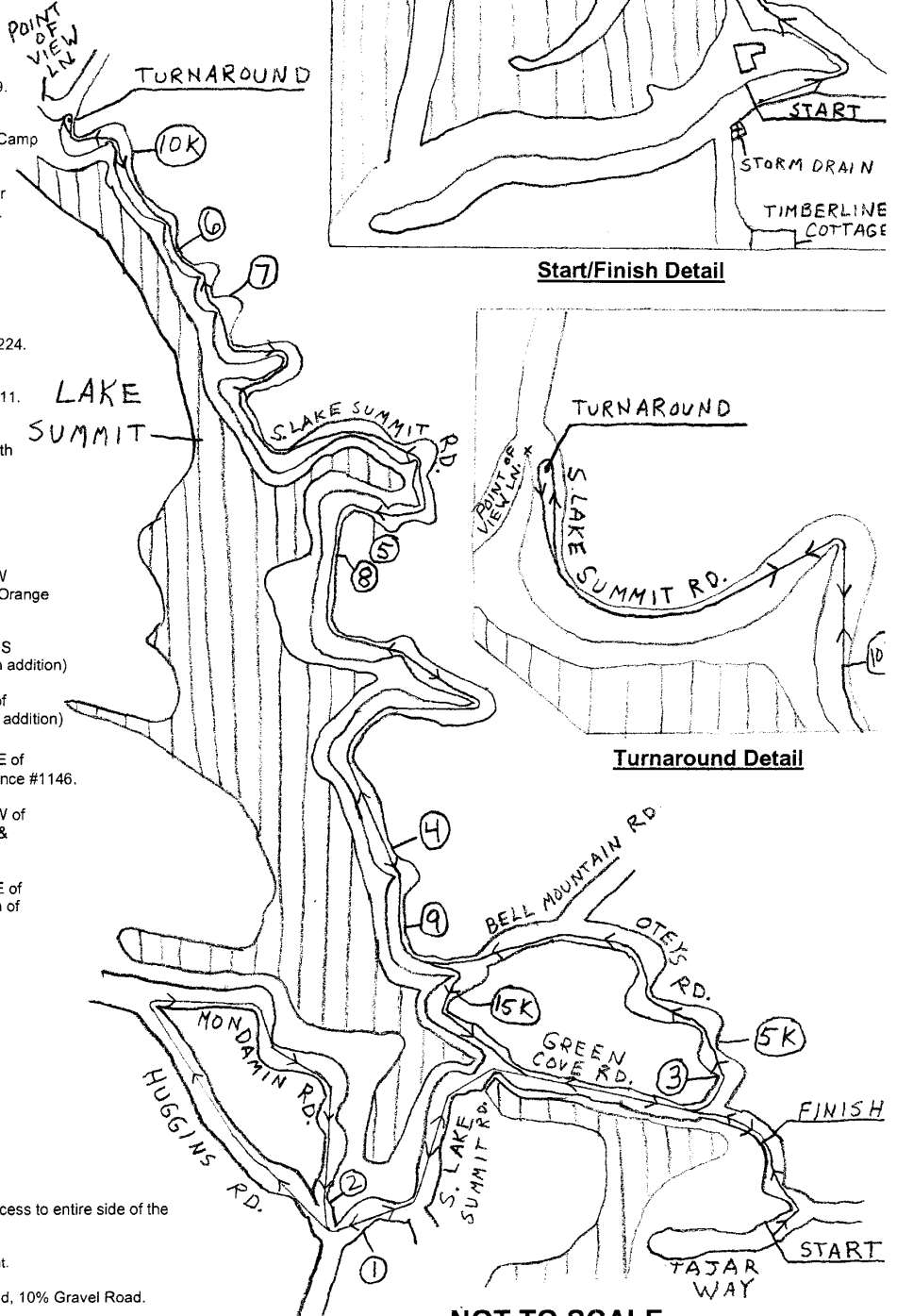
FINISH – On W side of Green Cove Rd., 158'7" NE of NE edge of 1st bridge S of intersection of Oteys Rd. & Green Cove Rd.



Start/Finish Detail



Turnaround Detail



NOTES

1. Measurements taken assuming runners have access to entire side of the road in which they are running.
2. Turns measured within 1 ft. of edge of pavement.
3. 75% Graded dirt road, 15% Uncurbed paved road, 10% Gravel Road.

NOT TO SCALE